

Grand Union (Paddington Branch)

Grand Union Canal

\* Hayes & Harlington to Bulls Bridge 1.25 km

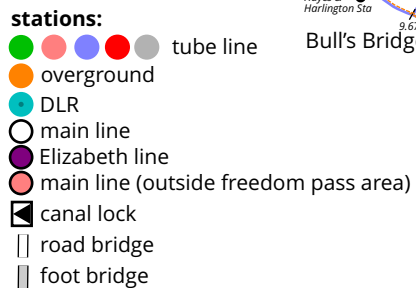
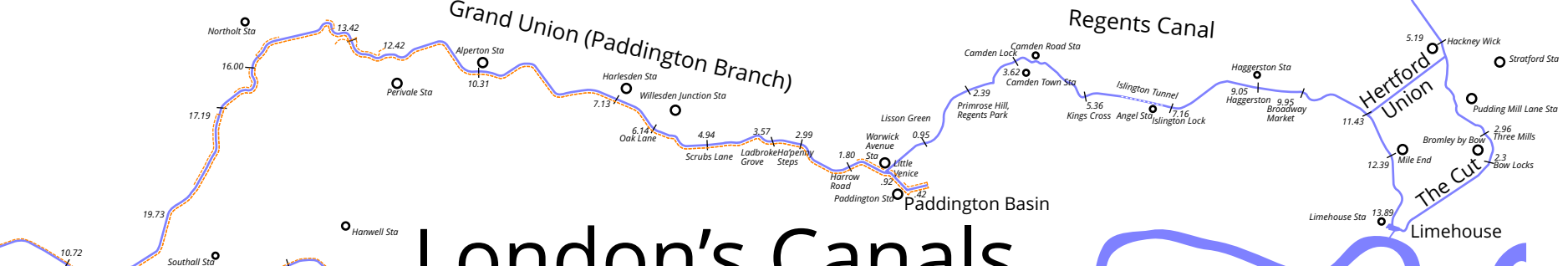
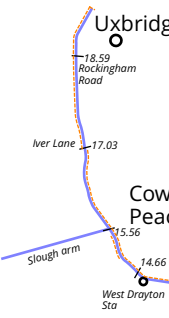
5 km

5 km

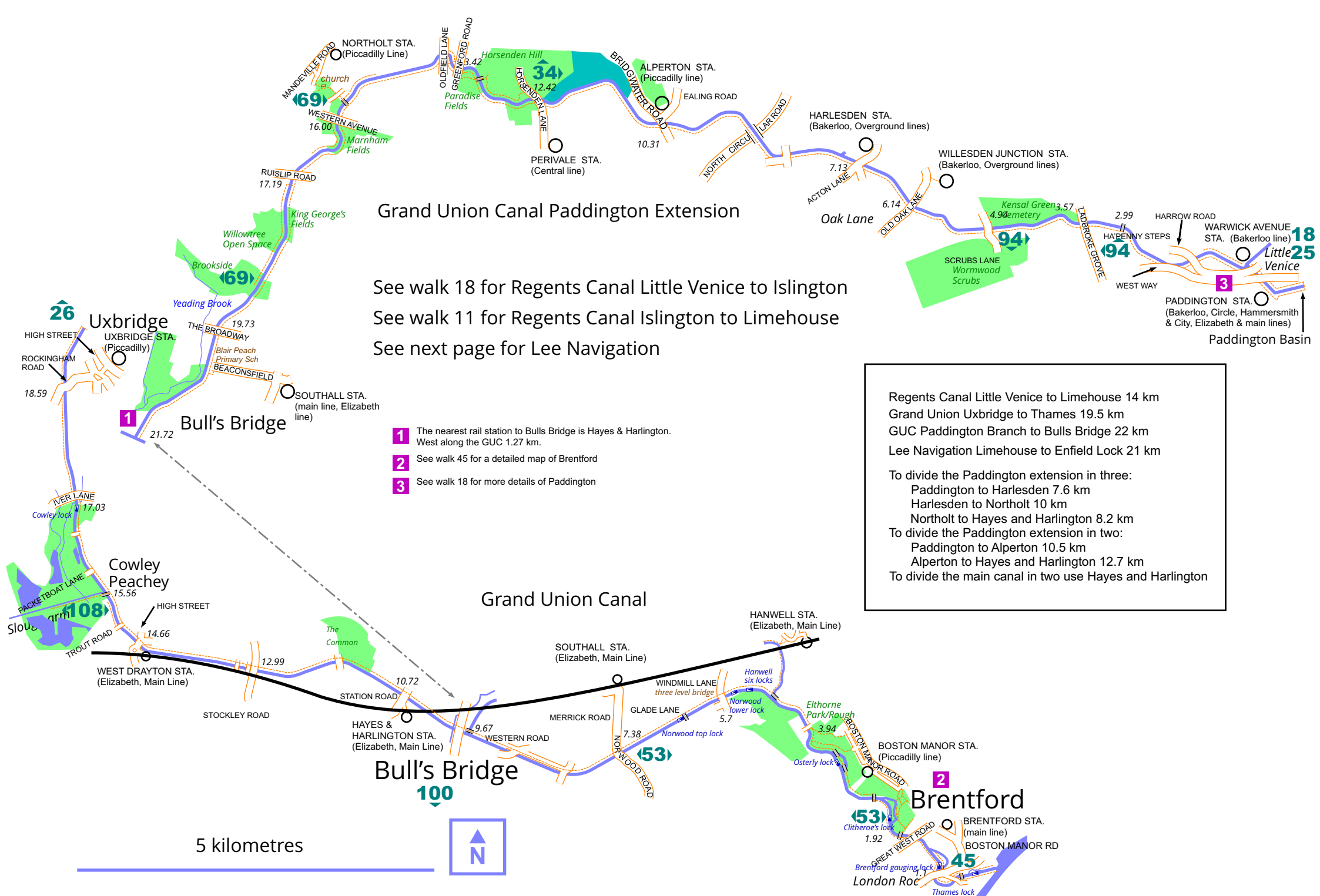
# London's Canals

Distances in km from Paddington or Brentford

SCALE FACTOR .7899 cm/km

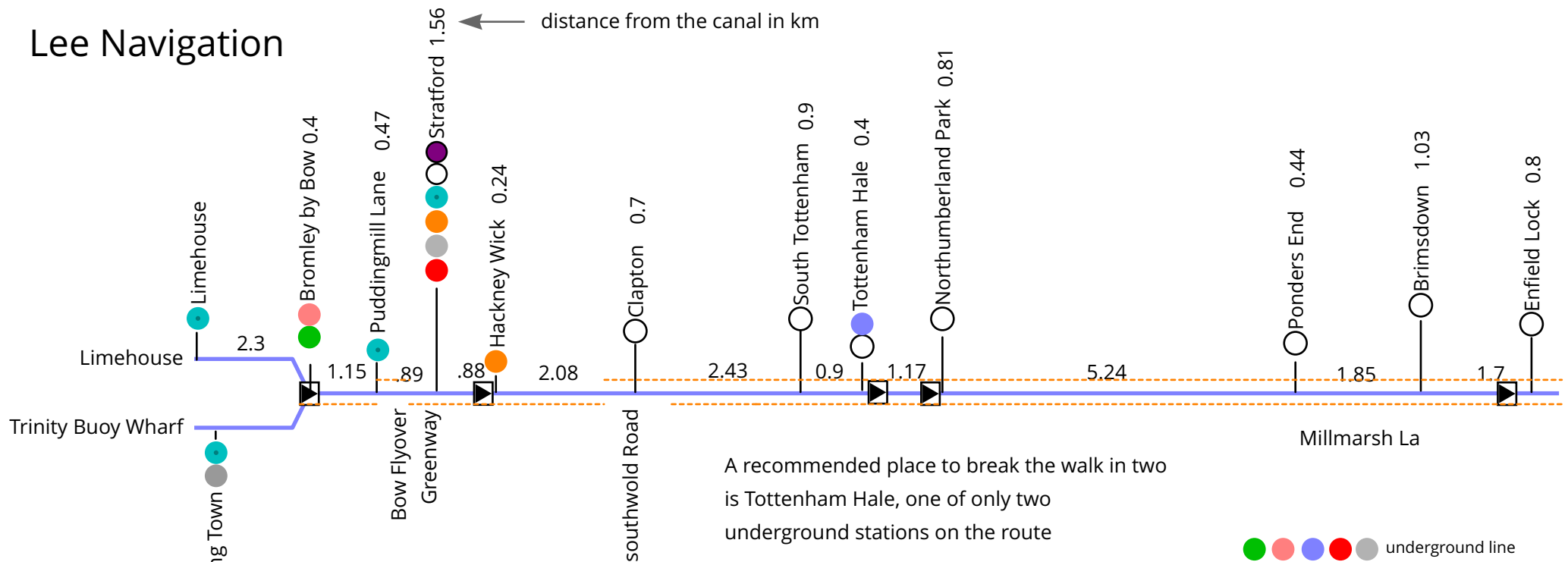


SCALE FACTOR .7899 cm/km



# Lee Navigation

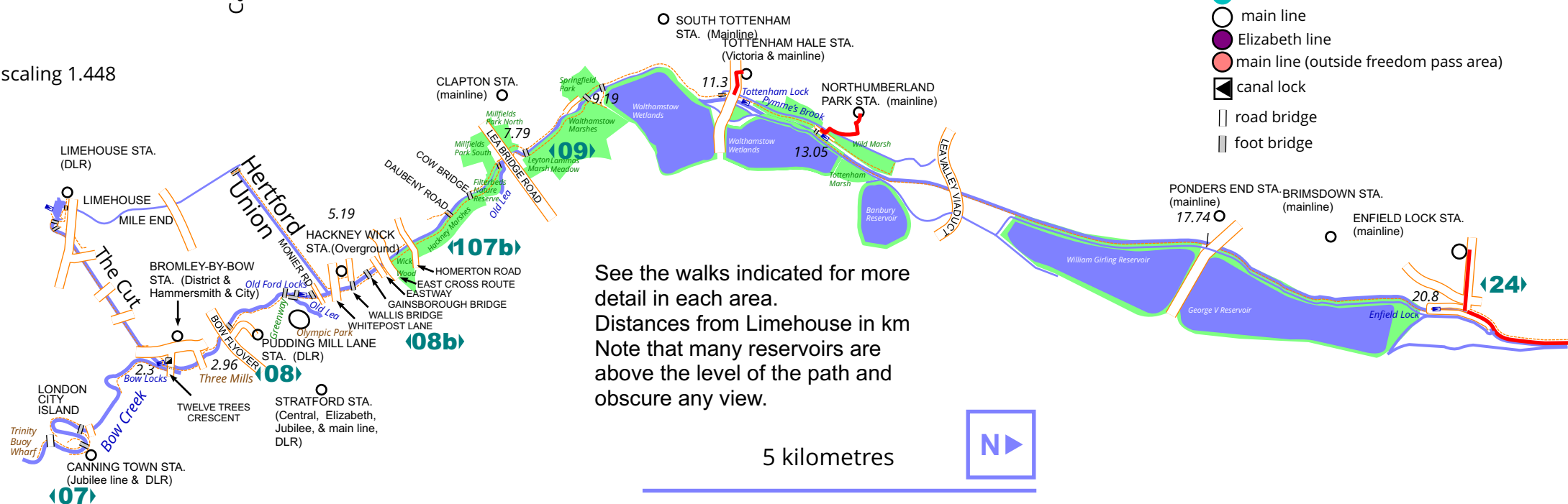
← distance from the canal in km



A recommended place to break the walk in two is Tottenham Hale, one of only two underground stations on the route

- ● ● ● ● underground line
- overground
- DLR
- main line
- Elizabeth line
- main line (outside freedom pass area)
- canal lock
- road bridge
- foot bridge

scaling 1.448



See the walks indicated for more detail in each area.  
Distances from Limehouse in km  
Note that many reservoirs are above the level of the path and obscure any view.

5 kilometres

